

Directions to Schultz Gun Club

W145 S8016 Schultz Lane
Muskego, WI

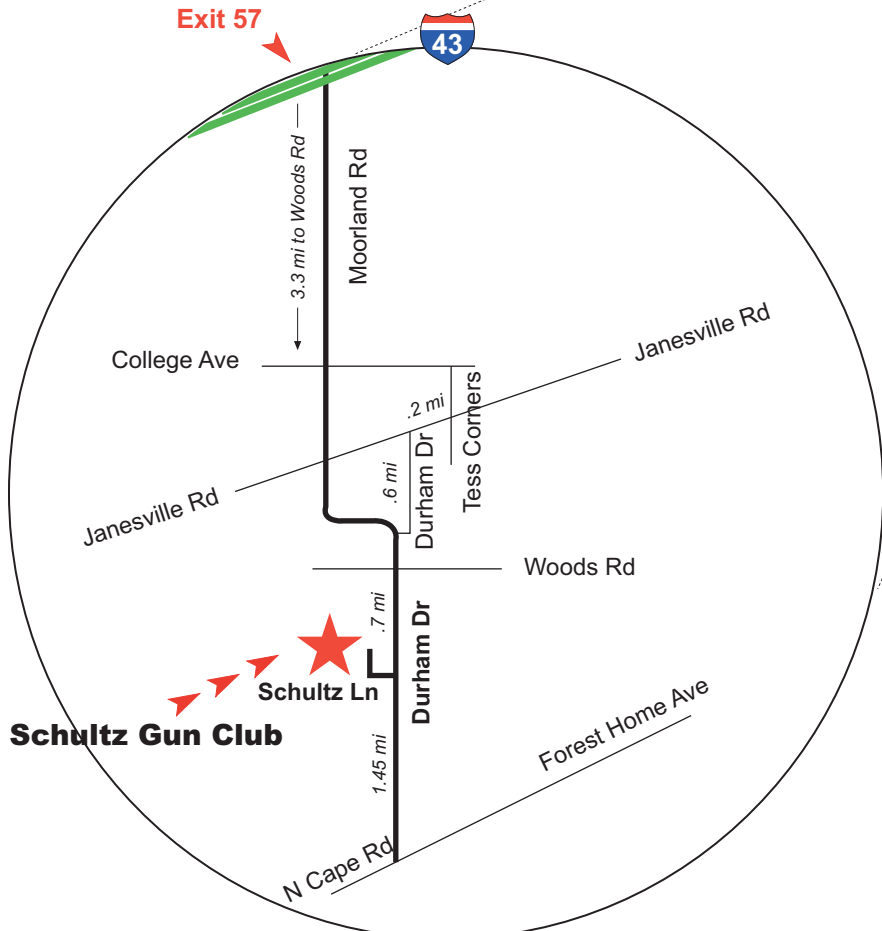
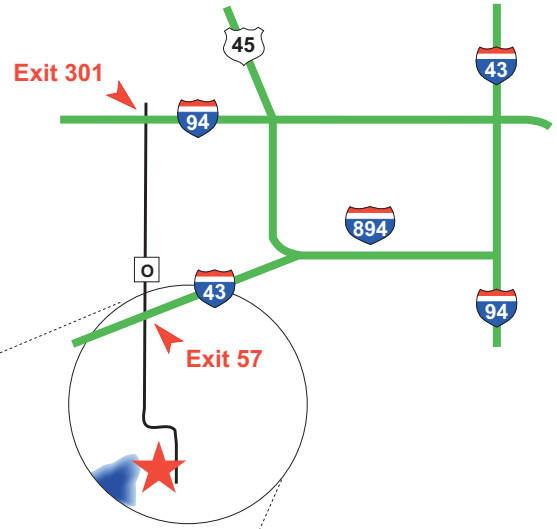
Schultz Resort Rod & Gun Club is located on Big Muskego Lake, west of Durham Drive on Schultz Lane.

From Moorland Rd (I-43/I-94), North

Go south on Moorland Rd to Woods Rd, a 4-way stop. Go straight. The road turns into Durham Dr. Go $\frac{7}{10}$ th mile south of Woods on Durham to Schultz Lane. (It's about 3.3 miles from I-43 to Woods Rd.)

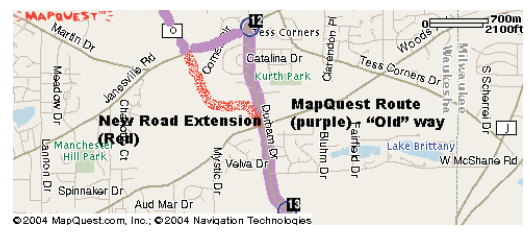
From Janesville Rd, East

Turn south on Durham Dr. Durham is located near the crest of the hill, $\frac{2}{10}$ th mile west of Tess Corners. Go south on Durham about $\frac{6}{10}$ th mile until it "T"s into Moorland. Turn left (south). Go south to the 4-way stop, Woods Rd. Continue south, at which time the road turns (back) into Durham Dr. Go $\frac{7}{10}$ th mile south of Woods on Durham to Schultz Lane.



At the corner of Durham Dr & Schultz Lane
There is a sign at the corner of Durham and Schultz Lane: Hunters Nest. Turn southwest onto Schultz Lane. Schultz Lane "L"s" to the right. Follow the road past Linda's Place tavern approximately 150 ft further. The club house is at the far end of the parking lot.

MapQuest Note!
As of 3-10-2004 MapQuesting driving directions will yield outdated instructions. Moorland Rd (Cnty Hwy O) was extended south of Janesville Rd in 2003. Going straight is a more direct route.



From Forest Home/North Cape Rd
Turn northwest onto Durham Dr. Go north 1.45 miles on Durham to Schultz Lane.